



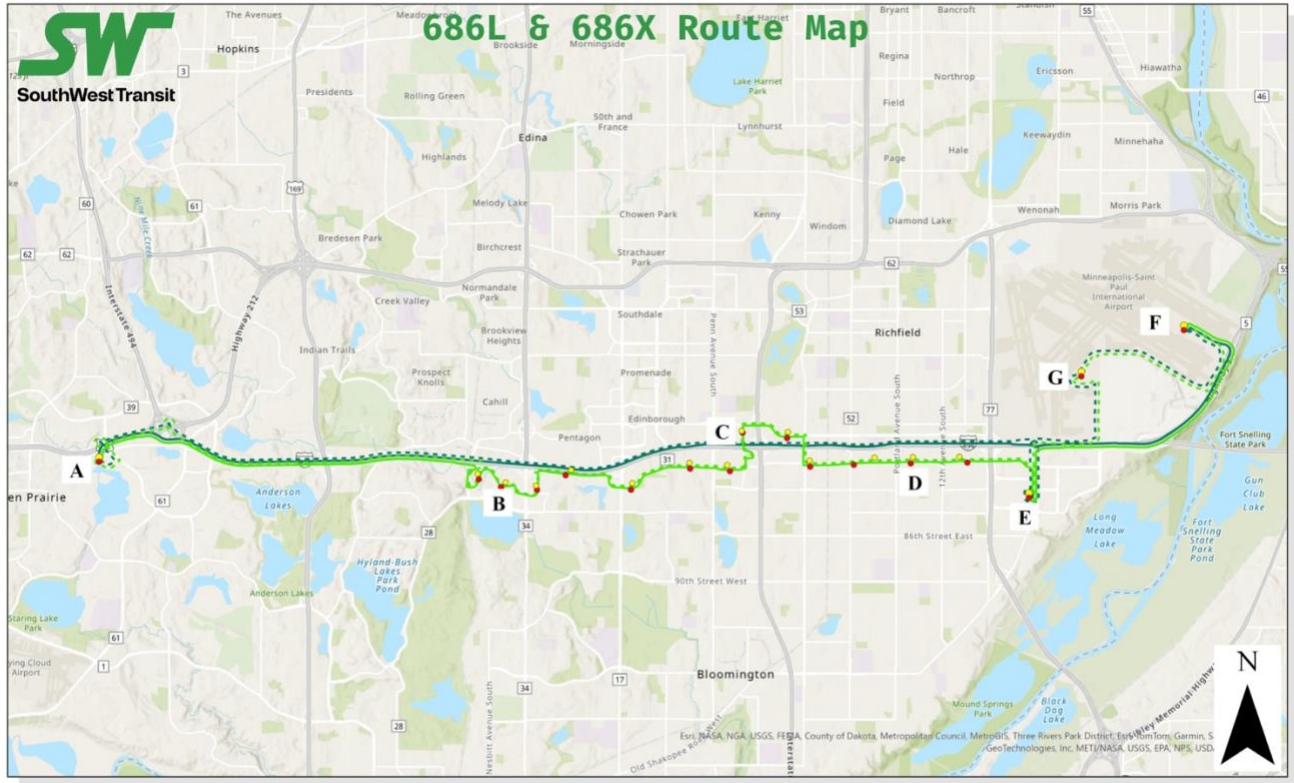
686 Stop List & Route Maps

686L = Local Service Pattern

686L & 686X = Both Local and Express

- SouthWest Station (**686L & 686X**)
- American Blvd W & Social Security Admin (**686L**)
- American Blvd W & Normandale Lake Blvd (**686L**)
- American Blvd W & La Quinta Inn (**686L**)
- American Blvd W & Oxborough Ave S (**686L**)
 - WB: Oxborough Ave S & American Blvd W (**686L**)
- American Blvd & Towndale Dr (**686L**)
- American Blvd & Thomas Ln (**686L**)
- American Blvd & Morgan Cir (**686L**)
- Knox Ave & 76th St Station (**686L**)
- 77th St W & Best Buy Driveway (**686L**)
- American Blvd & Lyndale Ave S (**686L**)
- American Blvd & Nicollet Ave S (**686L**)
- American & Chicago Station (**686L**)
- American & Bloomington Station (**686L**)
- Mall of America: Transit Station Gate G (**686L & 686X**)
- MSP Terminal 1: Transit Station (**686L & 686X**)
- MSP Terminal 2: Ground Transportation (**686L & 686X**)

686 Stop List & Route Maps



LEGEND

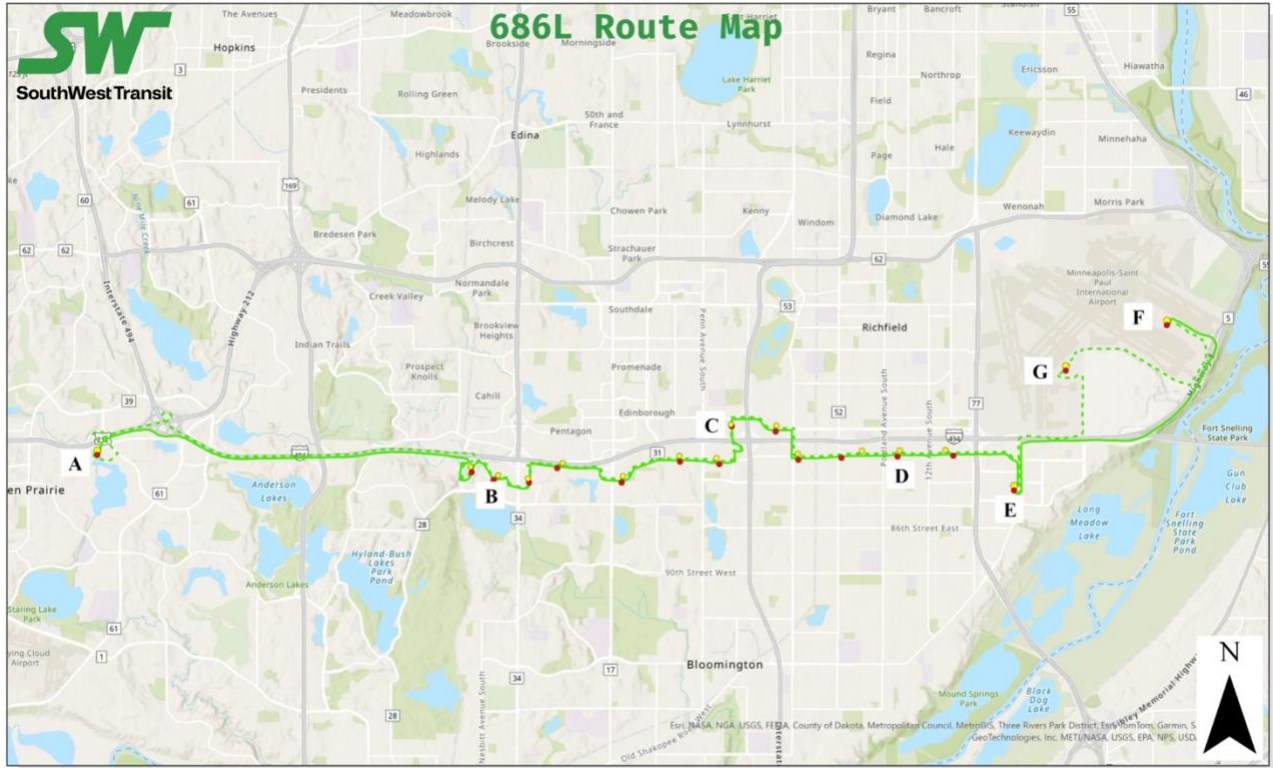
- Eastbound Stops
- Westbound Stops
- 686L-EB
- - - 686L-WB
- 686X-EB
- - - 686X-WB

- A= SW Station
- B= American & Normandale Lake
- C= Knox Ave & 76th St Station
- D= American & Chicago Station
- E = Mall of America
- F = MSP Terminal 1
- G = MSP Terminal 2

SCALE



686 Stop List & Route Maps



LEGEND

- Eastbound Stops
- Westbound Stops
- 686L-EB
- - - 686L-WB

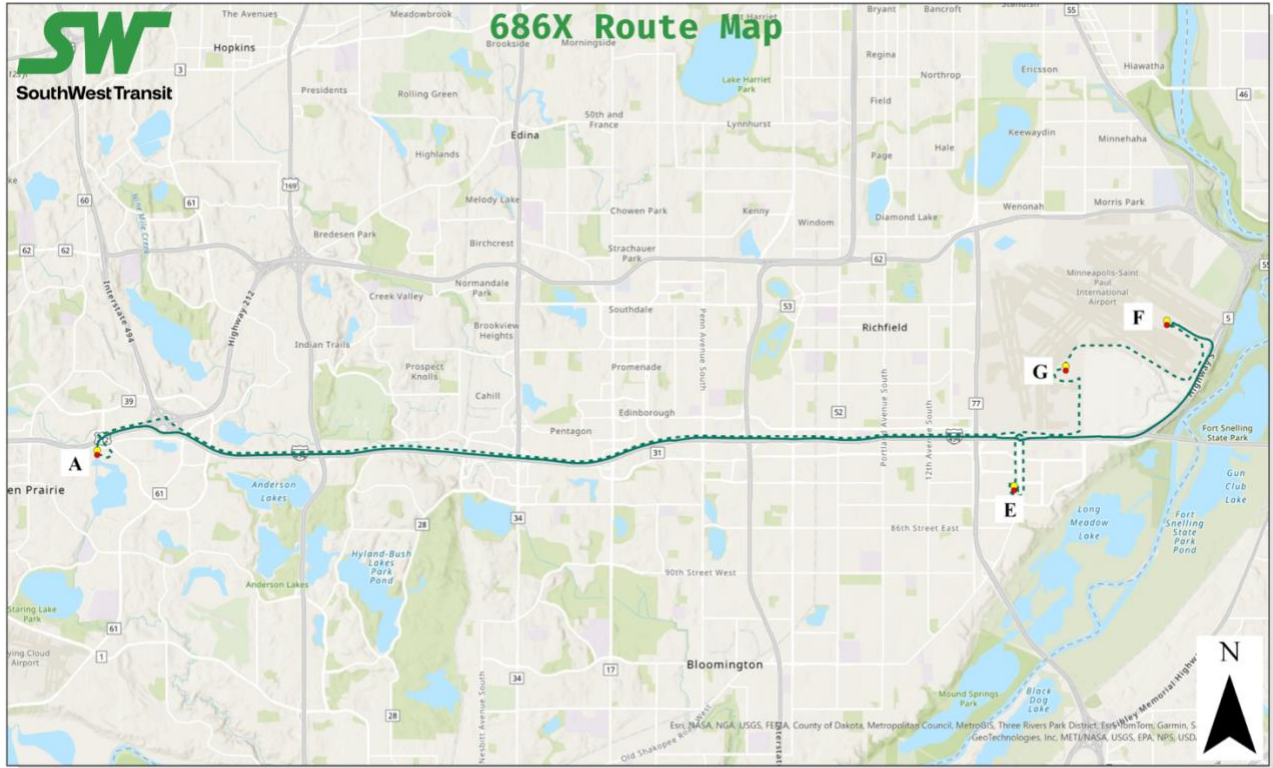
- A=SW Station
- B= American & Normandale Lake
- C= Knox Ave & 76th St Station
- D= American & Chicago Station

- E = Mall of America
- F = MSP Terminal 1
- G = MSP Terminal 2

SCALE



686 Stop List & Route Maps



LEGEND

- Eastbound Stops
- Westbound Stops
- 686X-EB
- - - 686X-WB

- A=SW Station
- E = Mall of America
- F = MSP Terminal 1
- G = MSP Terminal 2

SCALE

